




**Legend**

	Coventry City Council Land Ownership
	Adopted Highway
	Land subject to a Lease from Coventry City Council
	Coventry City Council Streetscene & Greenspace
	St Christopher Primary School Site Boundary

**Title: Brookside Avenue - Coventry City Council Land Ownership Plan**

Drawn By: NH  
 Scale: 1:1250 at A4  
 Date: 16/04/2014

PLACE DIRECTORATE  
 STRATEGY & PERFORMANCE TEAM  
 FLOOR 9, CIVIC CENTRE 4  
 MUCH PARK STREET  
 COVENTRY CV1 2PY  
 024 7683 2755



Martin Yardley - Executive Director, Place  
 Nigel Clews - Assistant Director, Property Management

Reproduced from the Ordnance Survey mapping with the permission of the controller of Her Majesty's Stationery Office © Crown Copyright. Unauthorised reproduction infringes Crown Copyright and may lead to prosecution or civil proceedings.

© Coventry City Council Licence No. 076155 (LAN) 2014  
 © The GeoInformation Group 2013 3724

**For Identification purposes only**